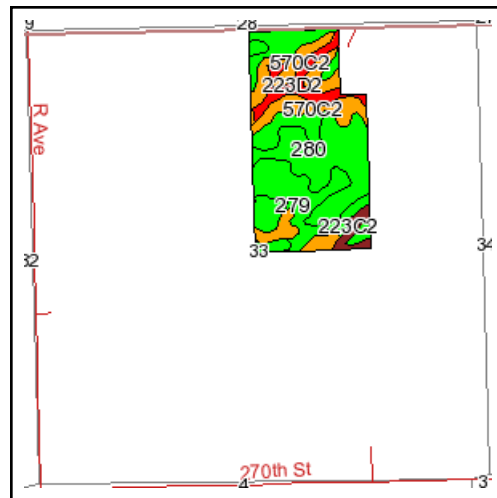
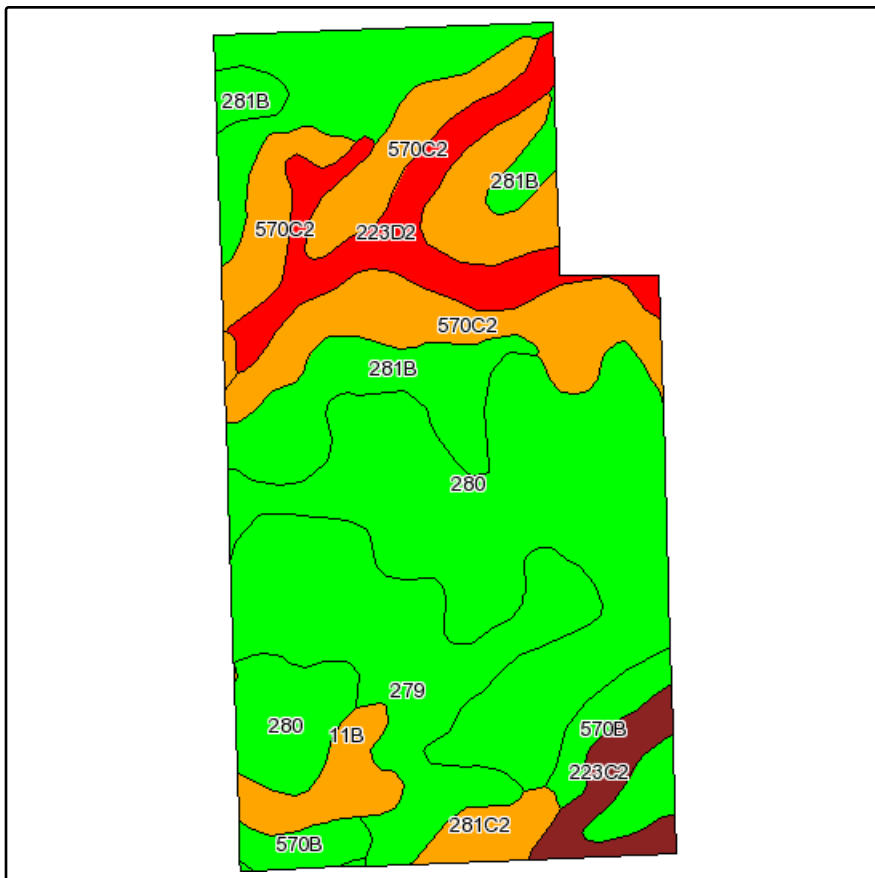
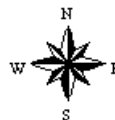


Soils Map



State: **Iowa**
 County: **Louisa**
 Location: **033-073N-004W**
 Township: **Morning Sun**
 Acres: **75**
 Date: **12/22/2011**

Fsa borders provided by the Farm Service Agency as of May 23, 2008.
 Soils data provided by USDA and NRCS.



Maps provided by:



©AgriData, Inc 2008
 www.AgriDataInc.com

Code	Soil Description	Acres	Percent of field	CSR Legend	Non-Irr Class	CSR	Corn	Soybeans
280	Mahaska silty clay loam, 0 to 2 percent slopes	27.8	37.3%		I	95	210	57
570C2	Nira silty clay loam, 5 to 9 percent slopes, moderately eroded	13.5	18.0%		IIIe	67	172	46
279	Taintor silty clay loam, 0 to 2 percent slopes	11.4	15.2%		IIw	88	201	54
281B	Otley silty clay loam, 2 to 5 percent slopes	6.4	8.5%		Ile	90	204	55
223D2	Rinda silty clay loam, 9 to 14 percent slopes, moderately erode	6.2	8.2%		IVe	9	94	25
570B	Nira silty clay loam, 2 to 5 percent slopes	3.6	4.8%		Ile	87	199	54
11B	Colo-Ely silty clay loams, 0 to 5 percent slopes	2.4	3.1%		Ile	68	170	46
223C2	Rinda silty clay loam, 5 to 9 percent slopes, moderately eroded	2.2	2.9%		IVw	22	112	30
281C2	Otley silty clay loam, 5 to 9 percent slopes, moderately eroded	1.5	1.9%		IIIe	70	177	48
Weighted Average						77.5	186.3	50.3