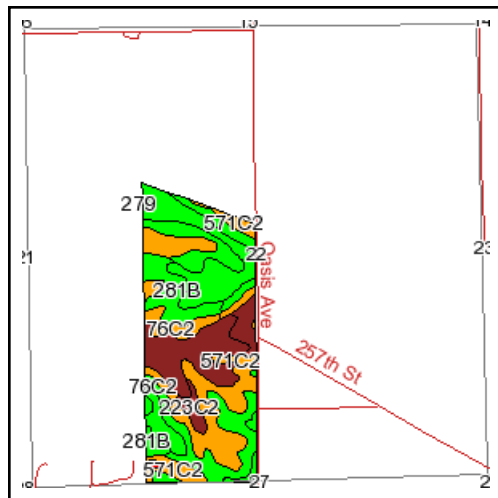
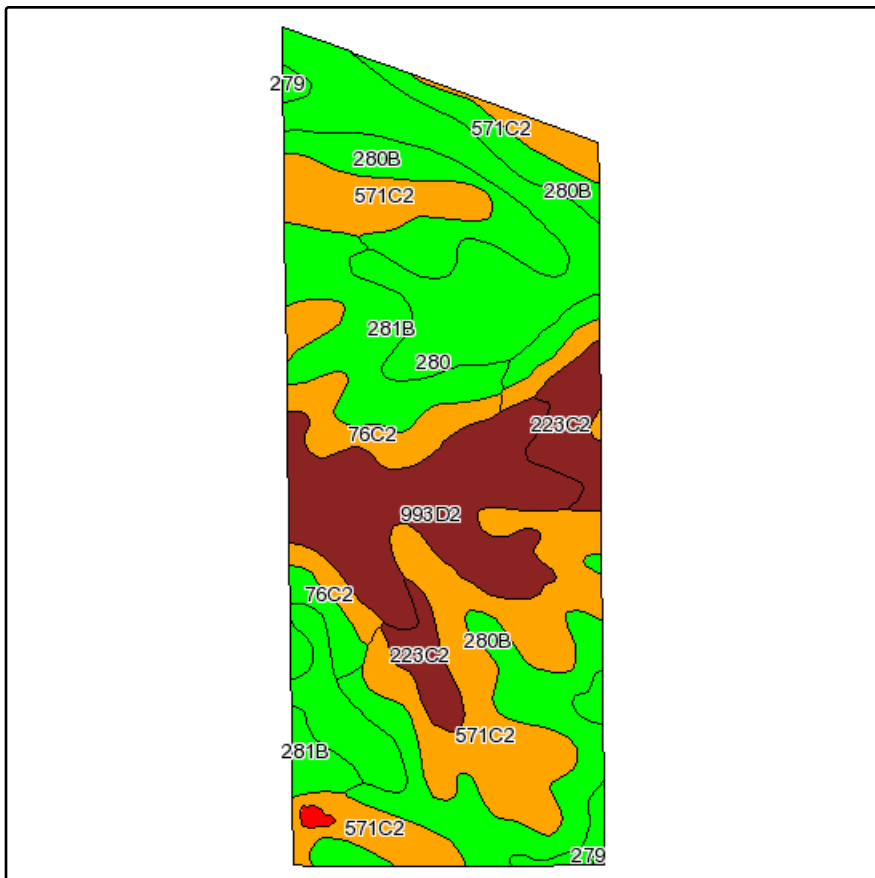
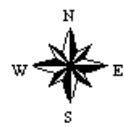


# Soils Map



State: **Iowa**  
 County: **Henry**  
 Location: **022-071N-005W**  
 Township: **New London**  
 Acres: **96.6**  
 Date: **7/20/2010**

Fsa borders provided by the Farm Service Agency as of May 23, 2008.  
 Soils data provided by USDA and NRCS.



Maps provided by:



©AgriData, Inc 2008  
 www.AgriDataInc.com

Code	Soil Description	Acres	Percent of field	CSR Legend	Non-Irr Class	CSR	Corn	Soybeans
571C2	Hedrick silt loam, 5 to 9 percent slopes, moderately eroded	23.2	24.0%		IIIe	62	169	46
280B	Mahaska silty clay loam, 2 to 5 percent slopes	19.6	20.3%		Ile	90	207	56
280	Mahaska silty clay loam, 0 to 2 percent slopes	18.4	19.1%		I	95	213	58
993D2	Gara-Armstrong loams, 9 to 14 percent slopes, moderately eroded	14	14.5%		IVe	33	130	35
281B	Otley silty clay loam, 2 to 5 percent slopes	10.5	10.9%		Ile	90	207	56
76C2	Ladoga silt loam, 5 to 9 percent slopes, moderately eroded	5.3	5.5%		IIIe	65	173	47
223C2	Rinda silty clay loam, 5 to 9 percent slopes, moderately eroded	5	5.2%		IVw	22	115	31
279	Taintor silty clay loam, 0 to 2 percent slopes	0.4	0.4%		IIw	88	204	55
W	Water	0.2	0.2%			0		
<b>Weighted Average</b>						<b>71</b>	<b>181</b>	<b>49.1</b>