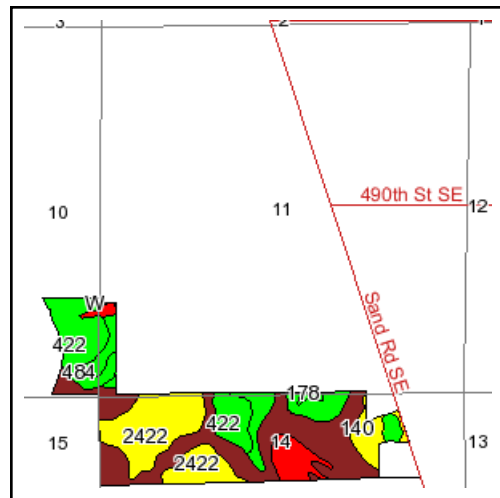
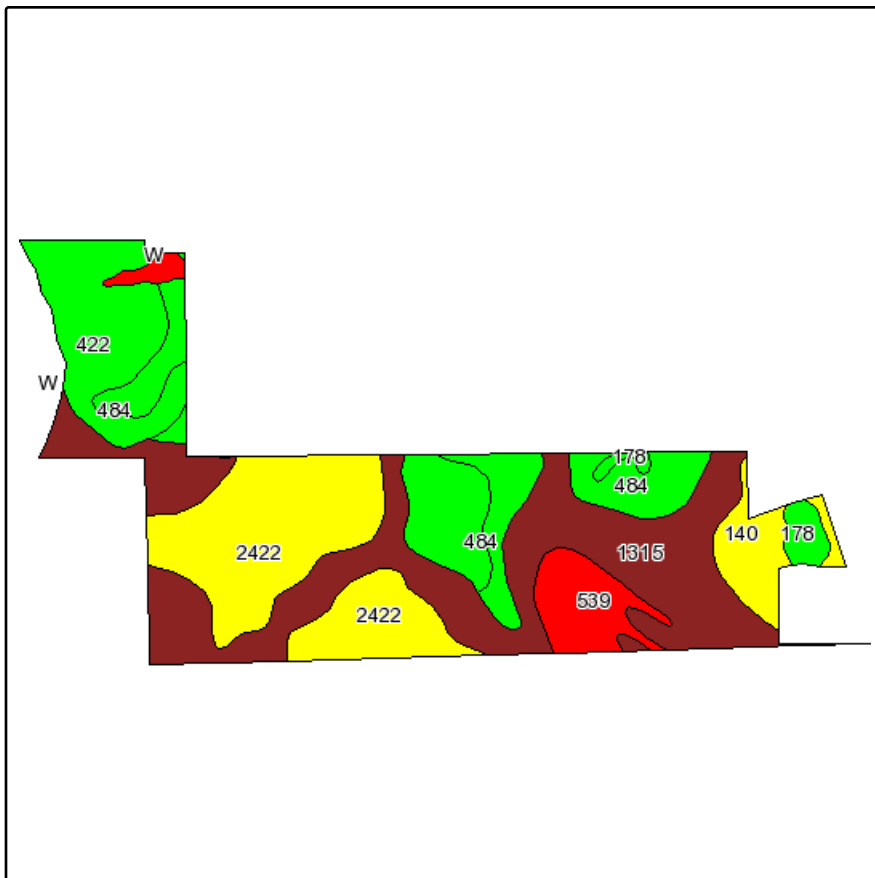
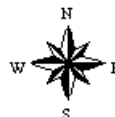


Soils Map



State: **Iowa**
 County: **Johnson**
 Location: **011-078N-006W**
 Township: **Pleasant Valley**
 Acres: **148.8**

Fsa borders provided by the Farm Service Agency as of May 23, 2008.
 Soils data provided by USDA and NRCS.



Maps provided by:



Code	Soil Description	CSR Legend	Acres	Percent of field	Non-Irr Class	CSR	Corn	Soybeans
1315	Perks-Spillville complex, 0 to 2 percent slopes		52.1	35.0%	IIIw	34	128	35
2422	Amana-Lawson-Perks complex, 0 to 2 percent slopes		34.6	23.2%	IIIs	57	159	43
422	Amana silt loam, 0 to 2 percent slopes		26.4	17.8%	IIw	85	197	53
484	Lawson silt loam, 0 to 2 percent slopes		16.3	10.9%	IIw	92	206	56
539	Perks sandy loam, 0 to 2 percent slopes		8.1	5.5%	IIIs	20	109	29
140	Sparta loamy fine sand, thick surface, 0 to 2 percent slopes		7	4.7%	IVs	50	150	41
178	Waukee loam, 0 to 2 percent slopes		2.9	1.9%	IIs	81	191	52
W	Water		1.4	1.0%		0		
Weighted Average						55.3	155.9	42.3