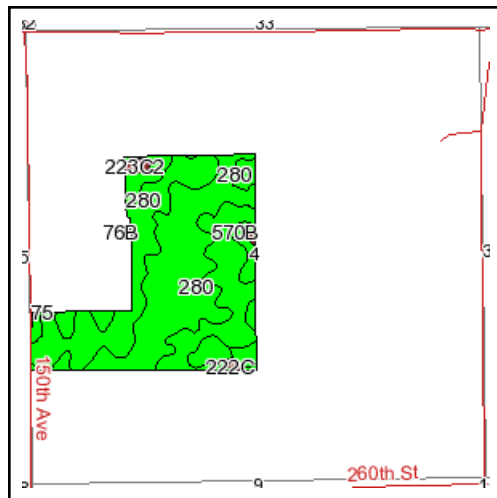
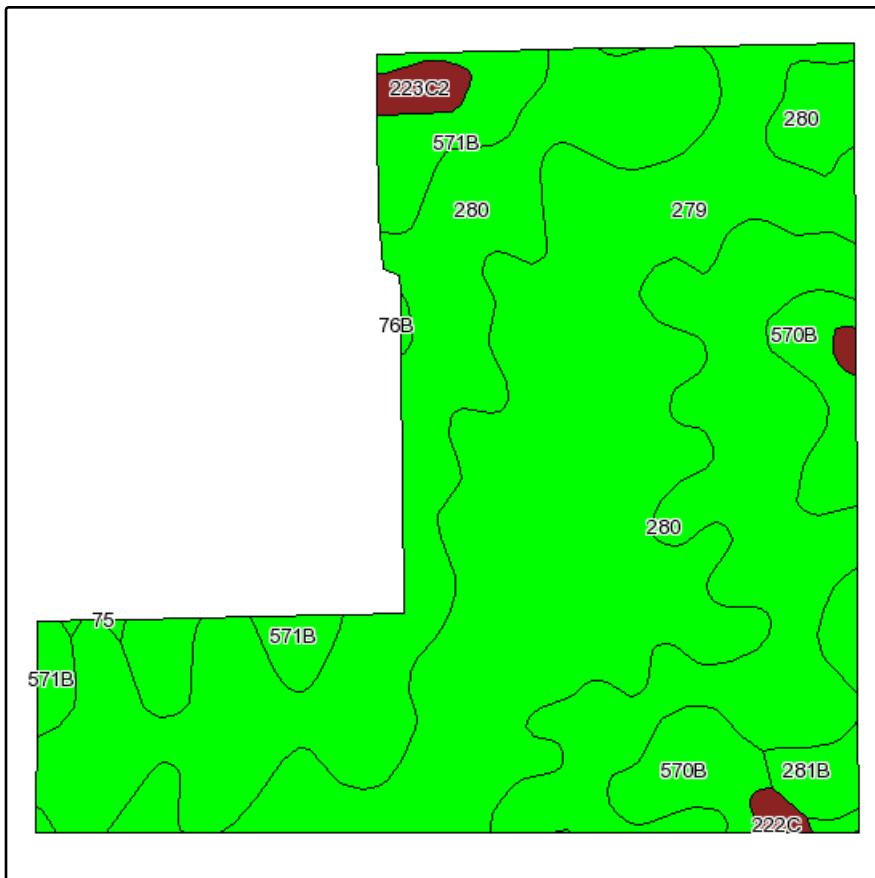
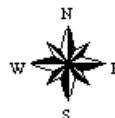


Soils Map



State: **Iowa**
 County: **Des Moines**
 Location: **004-072N-003W**
 Township: **Yellow Springs**
 Acres: **101.2**
 Date: **10/1/2009**

Fsa borders provided by the Farm Service Agency as of May 23, 2008.
Soils data provided by USDA and NRCS.



Maps provided by:



©AgriData, Inc 2008
www.AgriDataInc.com

Code	Soil Description	Acres	Percent of field	CSR Legend	Non-Irr Class	CSR	Corn	Soybeans
280	Mahaska silty clay loam, 1 to 3 percent slopes	46.7	46.1%		I	95	214	58
279	Taintor silty clay loam, 0 to 1 percent slopes	38.2	37.8%		IIw	88	205	55
571B	Hedrick silt loam, 2 to 5 percent slopes	6.6	6.5%		Ile	82	197	53
570B	Nira silty clay loam, 2 to 5 percent slopes	5.6	5.6%		Ile	87	203	55
281B	Otley silty clay loam, 2 to 5 percent slopes	2.1	2.1%		Ile	90	208	56
223C2	Rinda silt loam, 5 to 9 percent slopes, moderately eroded	1.2	1.2%		IVw	21	114	31
222C	Clarinda silty clay loam, 5 to 9 percent slopes	0.4	0.4%		IVw	30	127	34
281C2	Otley silty clay loam, 5 to 9 percent slopes, moderately eroded	0.2	0.2%		IIIe	72	183	49
76B	Ladoga silt loam, 2 to 5 percent slopes	0.1	0.1%		Ile	85	201	54
75	Givin silt loam, 1 to 3 percent slopes	0.1	0.1%		I	75	187	50
Weighted Average						89.8	207.3	55.9